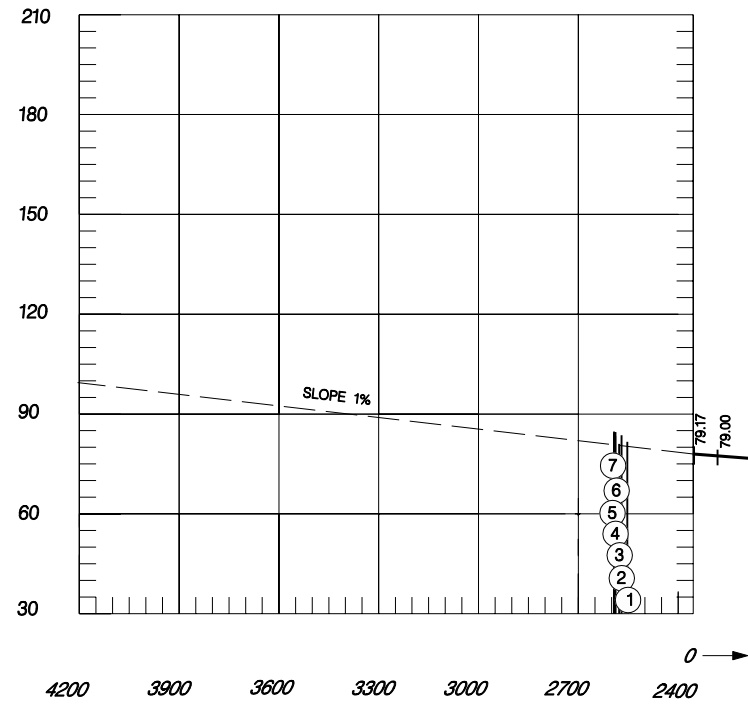
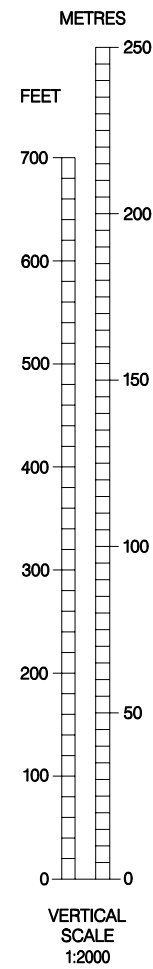


DIMENSIONS AND ELEVATIONS IN METRES

AERODROME OBSTACLE CHART-ICAO
 TYPE A (OPERATING LIMITATIONS)

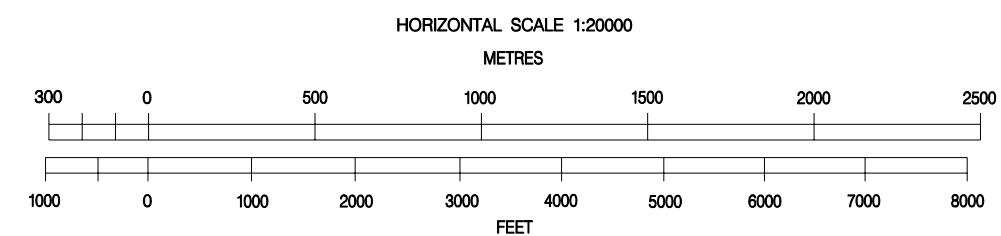
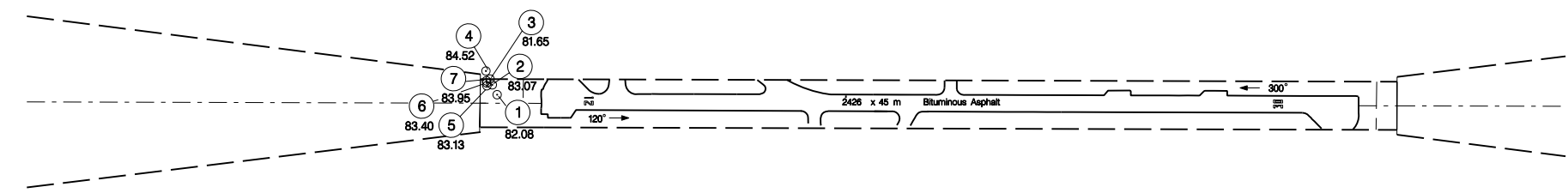
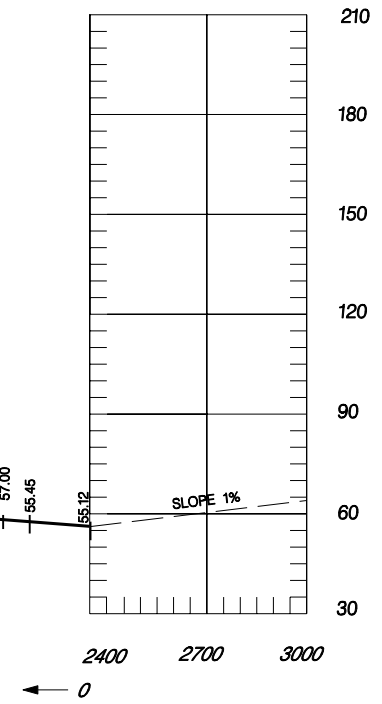
PONTA DELGADA

MAGNETIC VARIATION 09°W / 2006



RWY 12 / 30

| DECLARED DISTANCES | |
|--------------------|--------|
| RWY 12 | RWY 30 |
| 2353 | 2426 |
| 2653 | 2626 |
| 2353 | 2426 |
| 2353 | 2279 |



| LEGEND | |
|----------------------------------|---|
| IDENTIFICATION NUMBER | ① |
| POLE, TOWER, SPIRE, ANTENNA, ETC | ○ |
| BUILDING OR LARGE ESTRUCTURE | ■ |

| AMMENDMENT RECORD | | |
|-------------------|------|------------|
| N° | DATE | ENTERED BY |
| | | |

New TWY inserted