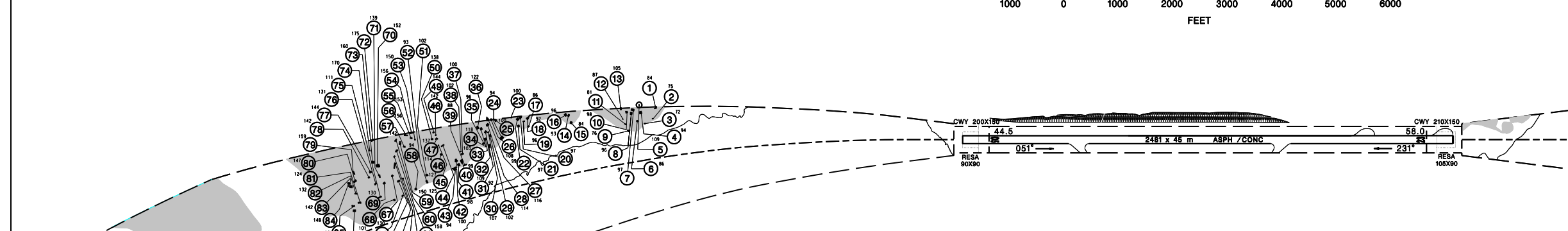
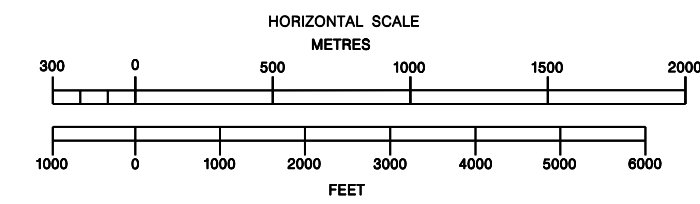
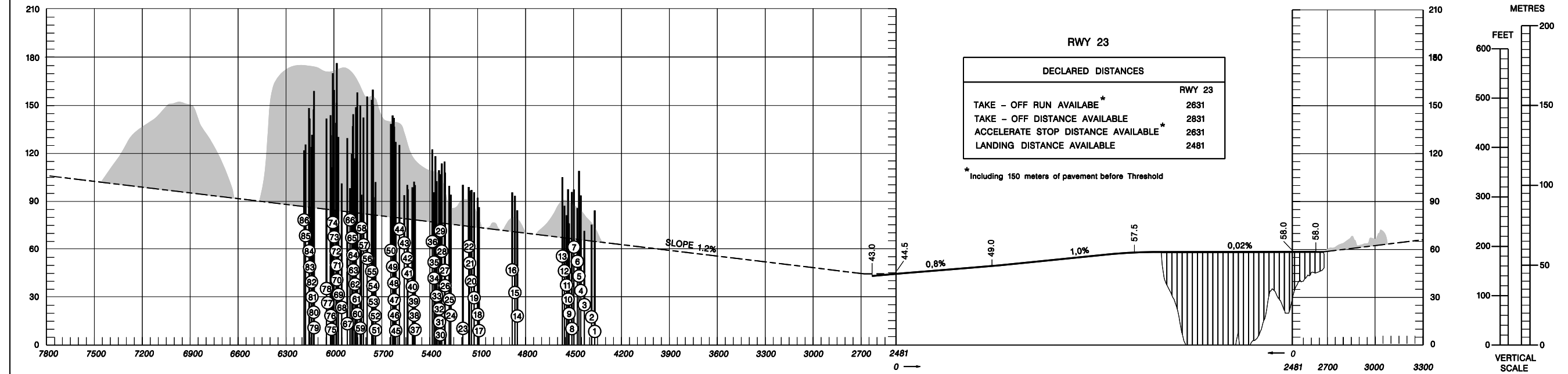


DIMENSIONS AND ELEVATIONS IN METRES

**AERODROME OBSTACLE CHART – ICAO**  
TYPE A ( OPERATING LIMITATIONS )

MADEIRA

MAGNETIC VARIATION 06° W – JAN 2006



LEGEND	
IDENTIFICATION NUMBER	①
POLE, TOWER, SPIRE, ANTENNA, ETC.	⊙
BUILDING OR LARGE STRUCTURE	■
TERRAIN PENETRATING OBSTACLE PLANE	▬
TERRAIN CONTOUR	~

AMENDMENT RECORD		
N°	DATE	ENTERED BY

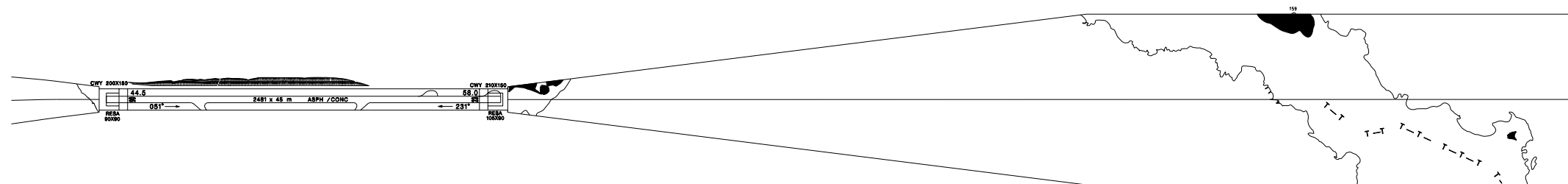
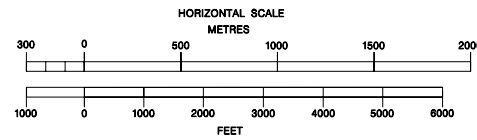
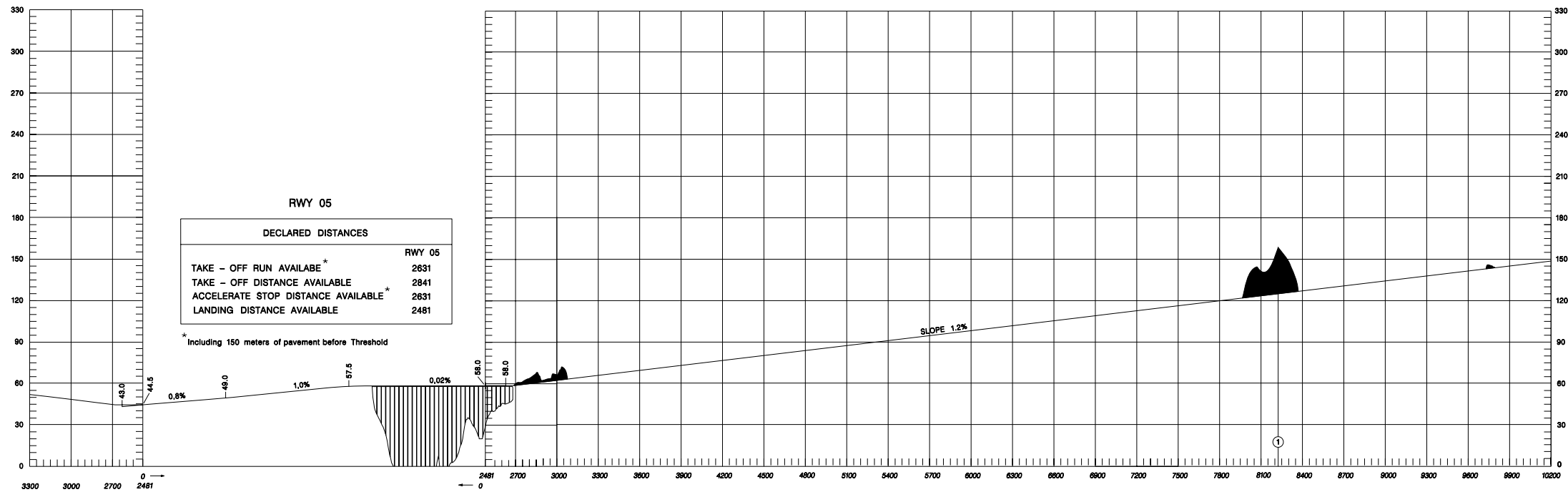
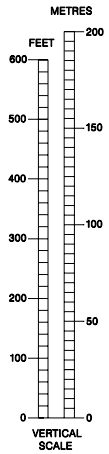
Elevations and heights updated

DIMENSIONS AND ELEVATIONS IN METRES

**AERODROME OBSTACLE CHART - ICAO**  
TYPE A ( OPERATING LIMITATIONS )

MADEIRA

MAGNETIC VARIATION 06°W - JAN 2006



LEGEND	
IDENTIFICATION NUMBER	①
POLE, TOWER, SPIRE, ANTENNA, ETC.	⊙
TRANSMISSION LINE, OVERHEAD CABLE	T—T
TERRAIN PENETRATING OBSTACLE PLANE	
TERRAIN CONTOUR	

AMENDMENT RECORD		
N°	DATE	ENTERED BY

Elevations and heights updated