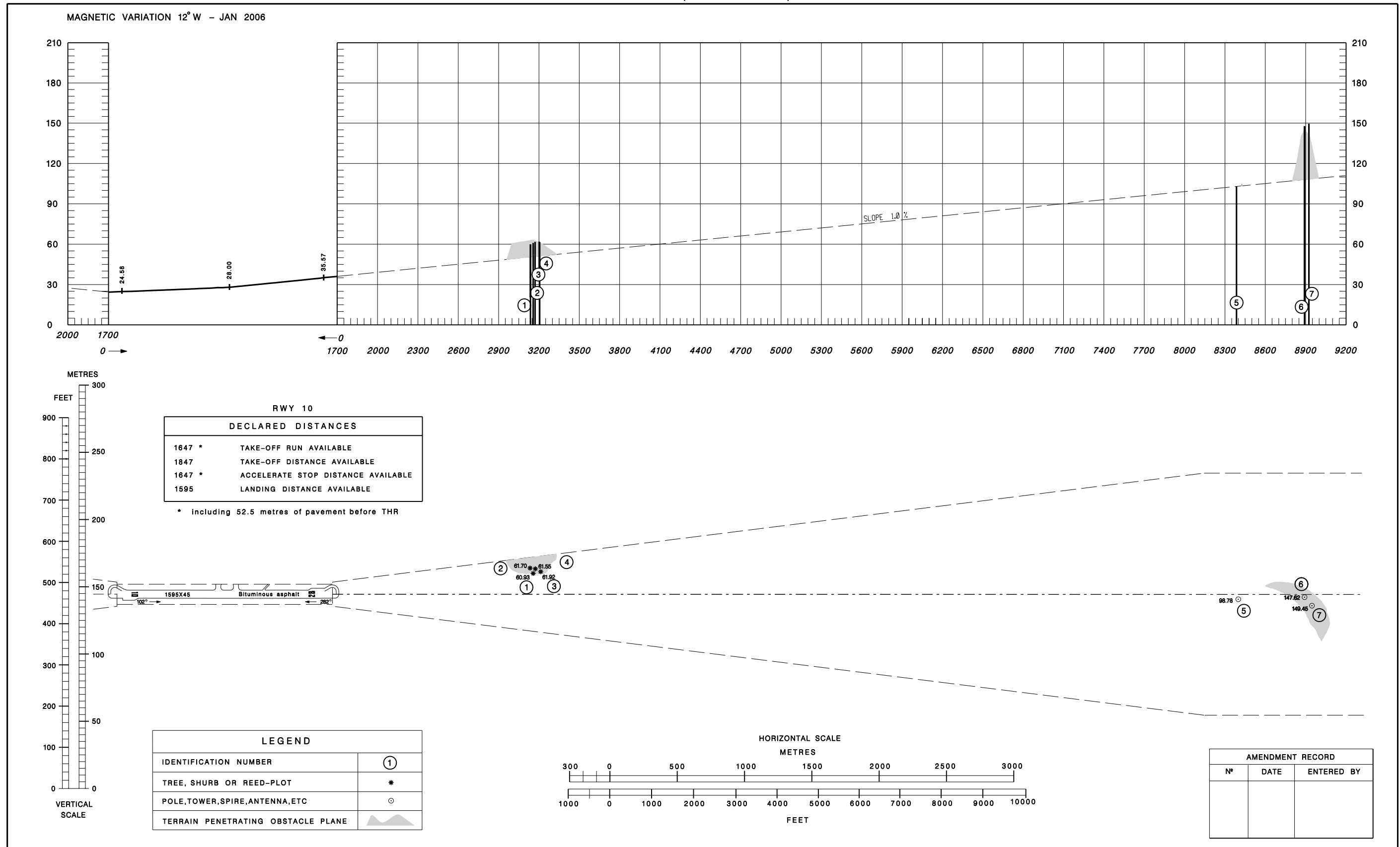


DIMENSIONS AND ELEVATIONS IN METRES

AERODROME OBSTACLE CHART - ICAO
TYPE A (OPERATING LIMITATIONS)

HORTA / LPHR RWY10

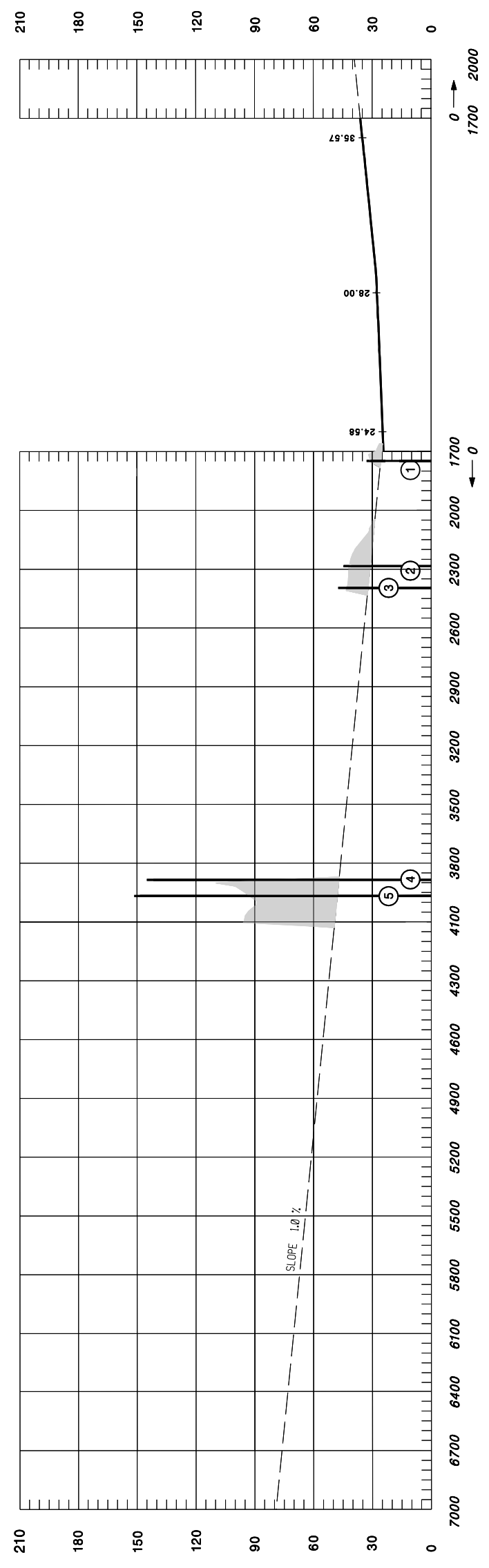
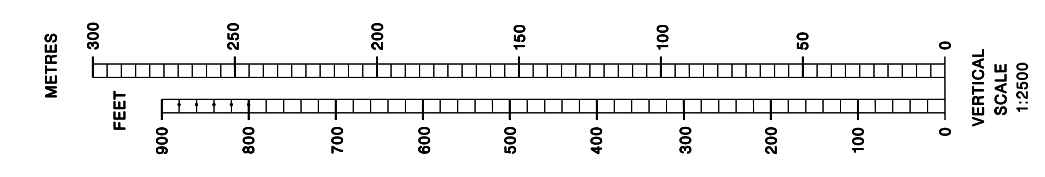


Deleted obstacles near THR 28 and renumbered other obstacles

AERODROME OBSTACLE CHART - ICAO
TYPE A (OPERATING LIMITATIONS)

HORTA / LPHR RWY28

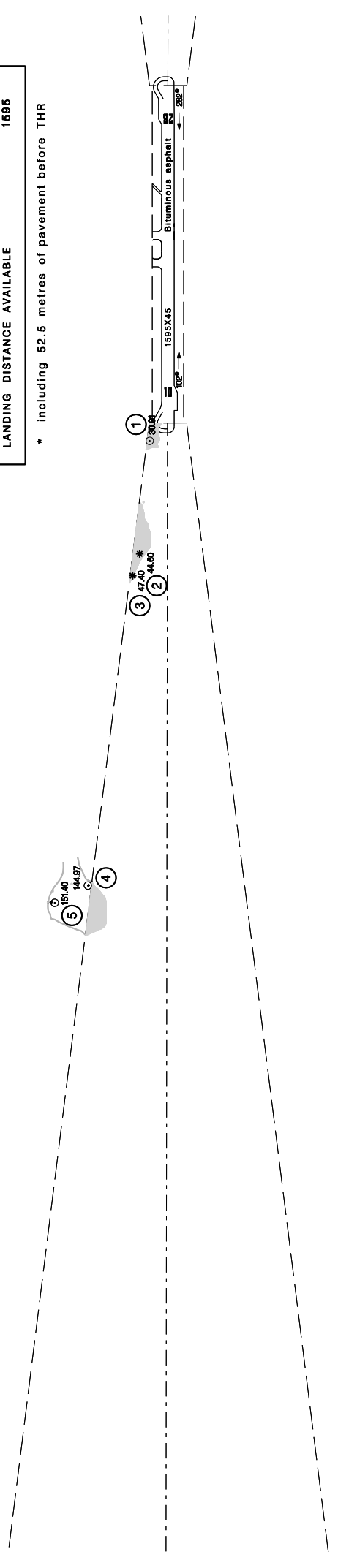
DIMENSIONS AND ELEVATIONS IN METRES
MAGNETIC VARIATION 12° W - JAN 2006



DECLARED DISTANCES

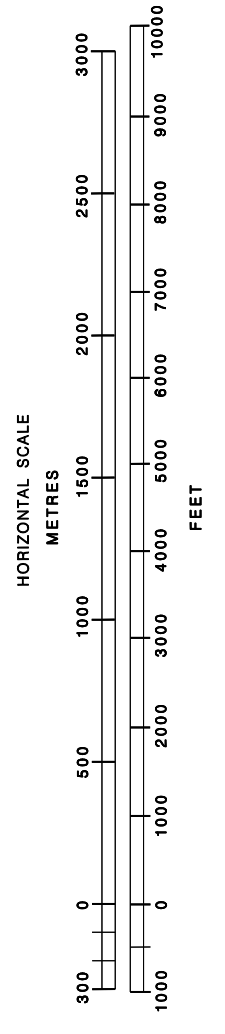
TAKE-OFF RUN AVAILABLE	1647 *
TAKE-OFF DISTANCE AVAILABLE	1947
ACCELERATE STOP DISTANCE AVAILABLE	1647 *
LANDING DISTANCE AVAILABLE	1595

* Including 52.5 metres of pavement before THR



LEGEND

IDENTIFICATION NUMBER	①
POLE, TOWER, SPIRE, ANTENNA, ETC	⊙
TREE, SHURB OR REED-PLOT	*
TERRAIN PENETRATING OBSTACLE PLANE	▲



AMENDMENT RECORD

N°	DATE	ENTERED BY

Obstacles 2,3,4 and 5 withdrawn. Remaining obstacles are renumbered.