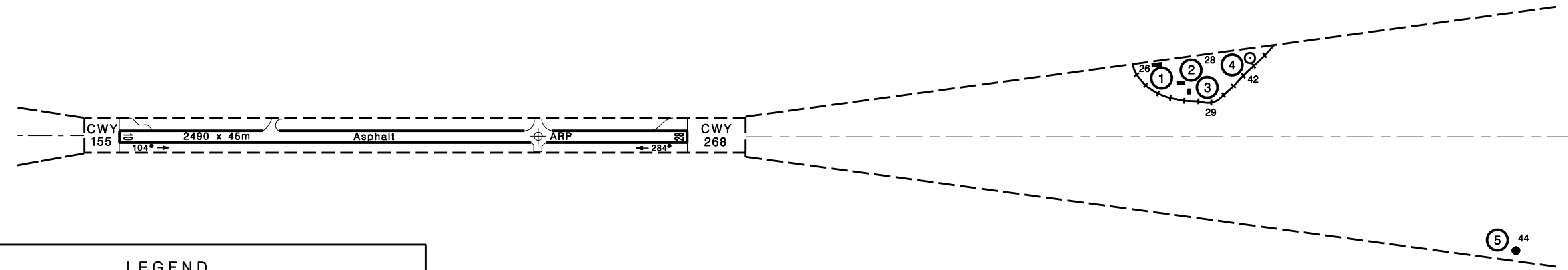
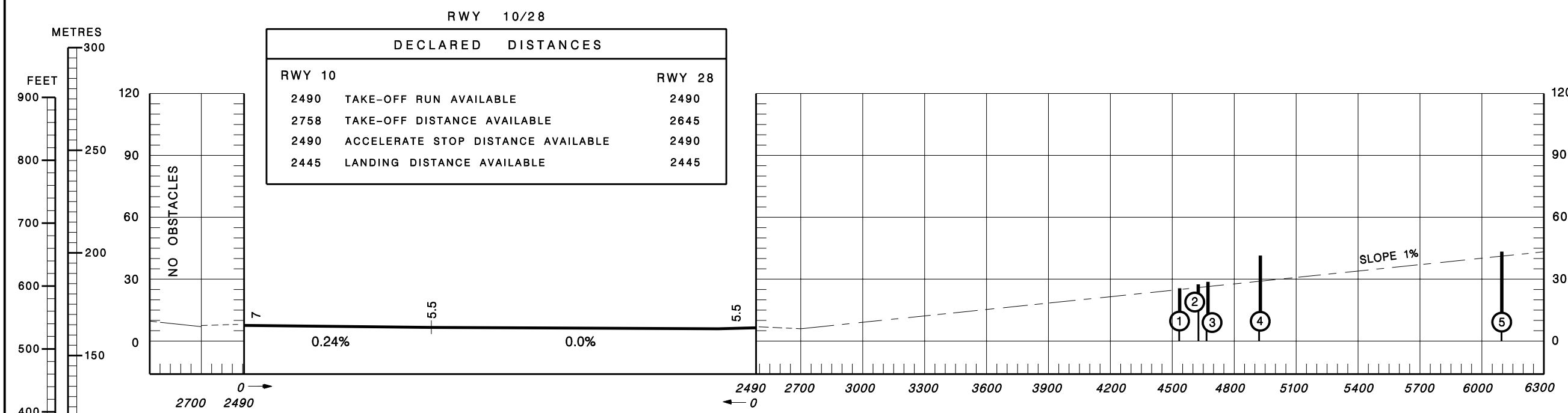


AERODROME OBSTACLE CHART-ICAO
TYPE A (OPERATING LIMITATIONS)

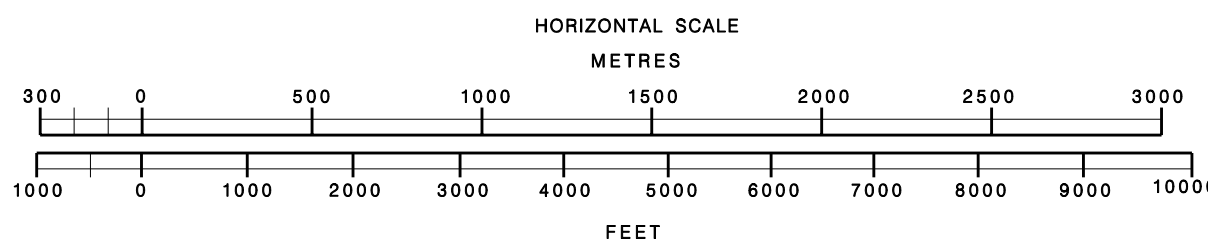
DIMENSIONS AND ELEVATIONS IN METRES

FARO

MAGNETIC VARIATION 4°W - JAN 2006



| LEGEND | |
|----------------------------------|-------|
| IDENTIFICATION NUMBER | ① |
| RAILROAD | +++++ |
| POLE, TOWER, SPIRE, ANTENNA, ETC | ○ |
| BUILDING OR LARGE STRUCTURE | ■ |
| MOVING CRANE | ● |



| AMENDMENT RECORD | | |
|------------------|------|------------|
| Nº | DATE | ENTERED BY |
| | | |

Elevation RWY 10 Changed